

Suggested route to travel through Bellevue, and connect with Huron County trail, begins at C.R. 292.
 C.R. 292 south to C.R. 191 (Gardner St.), north on Woodward St., east on Nickle Plate Dr., south on South West St., east on Ellis St., south on S.R. 269, east on Cherry Blvd. to the Bellevue Community Center (110 Cherry).

Trail Distance from Main St., Clyde to Co. Rd. 177 – 4.75 miles

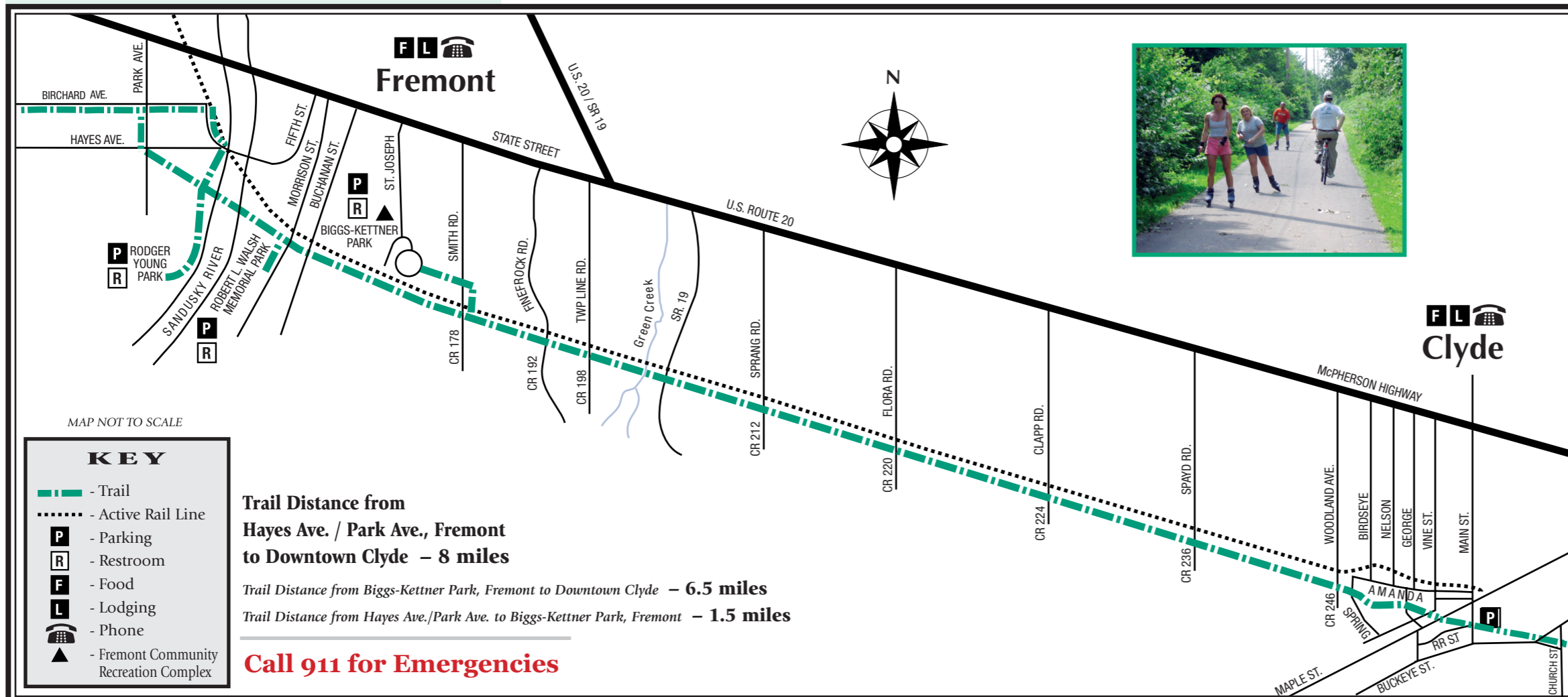
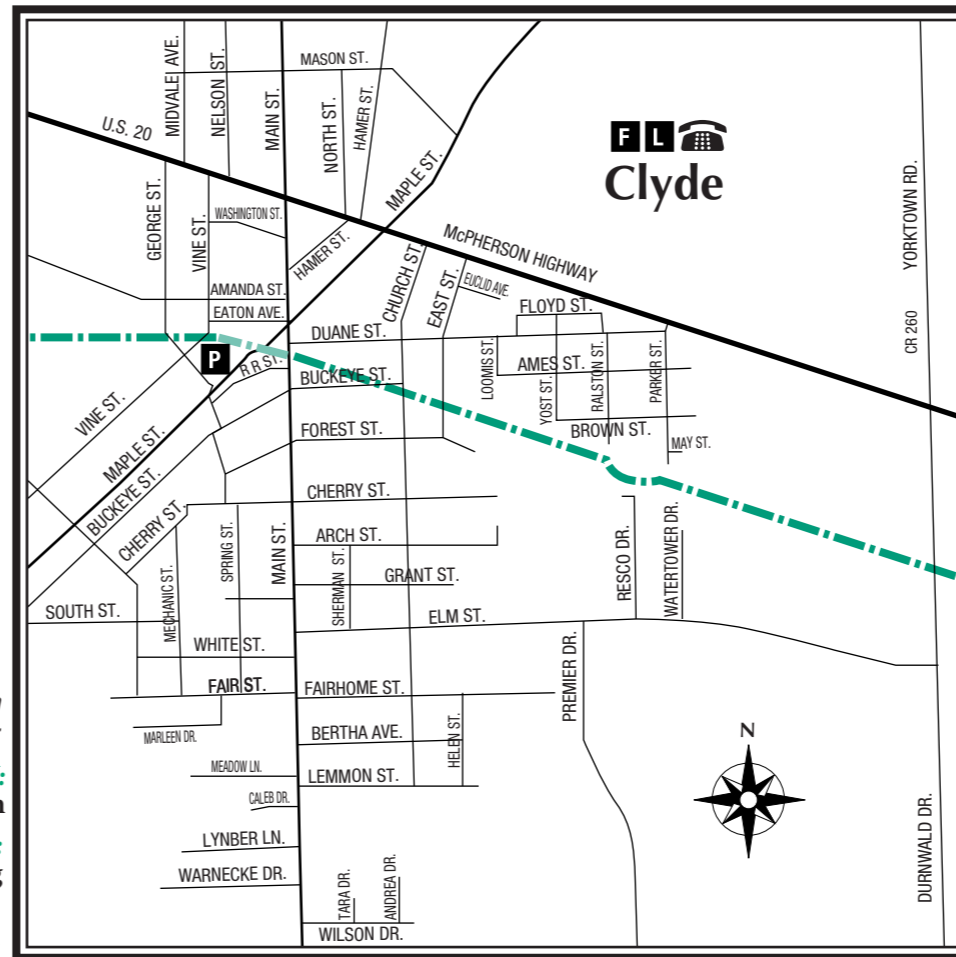
MAP NOT TO SCALE

KEY

- Trail
- Active Rail Line
- Parking
- Restroom
- Food
- Lodging
- Phone
- Bellevue Community Center

Follow signs to Huron County Trail.

For Local information on the North Coast Inland Trail:
SANDUSKY COUNTY:
www.LoveMyParks.com
HURON COUNTY:
www.firelandsrailstotrails.org
LORAIN COUNTY:
www.loraincountymetroparks.com/trails#ncit



KEY


- Trail
- Active Rail Line
- Parking
- Restroom
- Food
- Lodging
- Phone
- Fremont Community Recreation Complex

Trail Distance from Hayes Ave. / Park Ave., Fremont to Downtown Clyde – 8 miles

Trail Distance from Biggs-Kettner Park, Fremont to Downtown Clyde – 6.5 miles

Trail Distance from Hayes Ave./Park Ave. to Biggs-Kettner Park, Fremont – 1.5 miles

Call 911 for Emergencies



NORTH COAST INLAND TRAIL

TRAIL HOURS

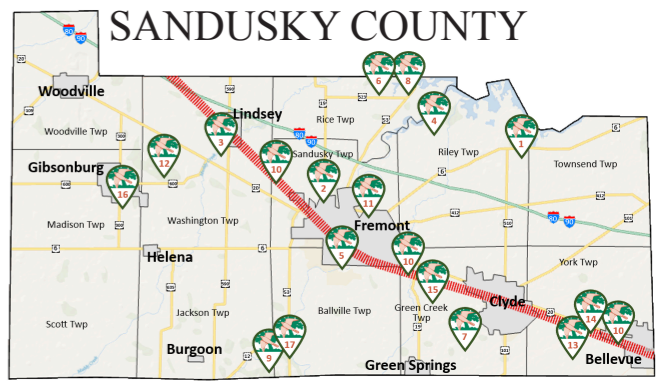
Daylight to dark, year round

Call 9-1-1 for Emergencies

TRAIL ETIQUETTE & SAFETY

- Speed Limit 15 mph
- Class 1 & 2 E-Bikes permitted. Class 3 E-Bikes are prohibited.
- Wear proper safety attire. Use of helmets is strongly recommended.
- Keep your equipment in good condition.
- Stop and yield to traffic at all crossroads.
- Respect private property.
- All pets must be on a leash. Clean up after your pet.
- Keep right except to pass. Announce passing to others.
- Do not litter.

Green Mile Markers on the North Coast Inland Trail in Sandusky County go from 41 thru 69.



1. BLUE HERON RESERVE

2134 County Road 260, Vickery, Oh 43464
Hiking Trails and Part of the Lake Erie Birding Trail

2. CHRISTY FARM NATURE PRESERVE

2020 Old Oak Harbor Road, Fremont, Oh 43420
Heron Rookery and Hiking Trails

3. CREEK BEND FARM

720 South Main Street, Lindsey, Oh 43442
Home of the Wilson Nature Center and a 1940's homestead. Hiking trails, and Rental Barn

4. DECOY MARSH

2770 County Road 259, Fremont, Oh 43420
Open for scheduled program use only

5. DON W. MILLER MEMORIAL PARK ADMINISTRATION OFFICES

1329 Tiffin Street, Fremont, Oh 43420
Hiking Trails and Fishing

6. FRANKLIN AND PHILLIP ROSE WILDLIFE AREA

3861 County Road 184, Fremont, Oh 43420
Open for scheduled program use only

7. GREEN CREEK TOWNSHIP PROPERTY

Located on County Road 195 south of Clyde
Open for scheduled program use only

8. MUDDY CREEK RESERVE

Located on County Road 157 in Rice Twp.
Open for scheduled program use only

9. MULL COVERED BRIDGE

1515 County Road 9, Fremont, Oh 43420
One of Northwest Ohio's few remaining covered bridges

10. * NORTH COAST INLAND TRAIL *****

Access in Bellevue, Clyde, Fremont, Lindsey and Elmore
Paved hike/bike bath

11. REDHORSE BEND

1616 North River Road, Fremont, Oh 43420
Open for scheduled program use only

12. RINGNECK RIDGE WILDLIFE AREA

Archery/Park - 1818 Twp. Rd. 74, Gibsonburg, OH 43431
N. Entrance - 2026 Twp. Rd. 74, Gibsonburg, OH 43431
Archery Range, Hiking Trails and Public Hunting Area

13. SHELLEY WETLAND

Located in York Twp at County Road 292 and 177,
Bellevue, Oh 44811

Access from Tea Kaufman Homestead

14. TEA KAUFMAN HOMESTEAD

2126 County Road 292, Bellevue, Oh 44811
Access Point to the Trail and Hiking Loop

15. THE WOODS AT LUSCOMBE FARM

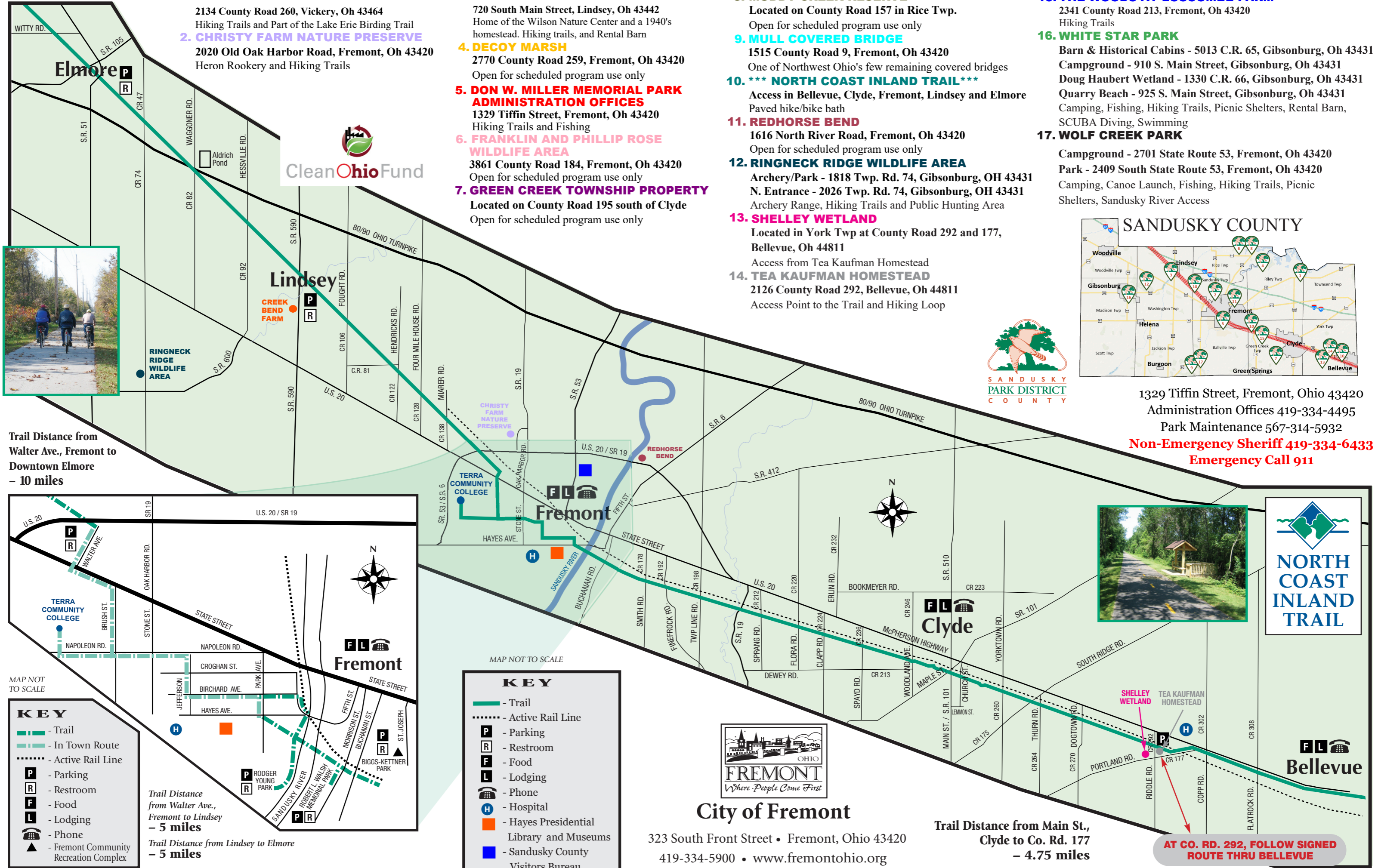
2341 County Road 213, Fremont, Oh 43420
Hiking Trails

16. WHITE STAR PARK

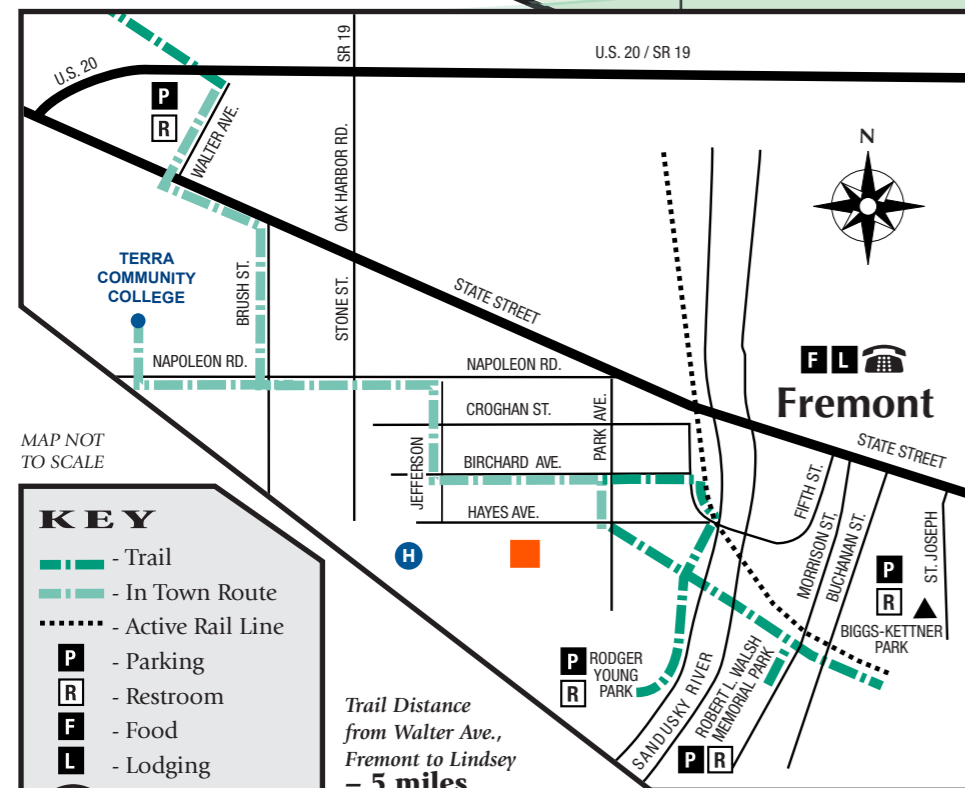
Barn & Historical Cabins - 5013 C.R. 65, Gibsonburg, Oh 43431
Campground - 910 S. Main Street, Gibsonburg, Oh 43431
Doug Haubert Wetland - 1330 C.R. 66, Gibsonburg, Oh 43431
Quarry Beach - 925 S. Main Street, Gibsonburg, Oh 43431
Camping, Fishing, Hiking Trails, Picnic Shelters, Rental Barn, SCUBA Diving, Swimming

17. WOLF CREEK PARK

Campground - 2701 State Route 53, Fremont, Oh 43420
Park - 2409 South State Route 53, Fremont, Oh 43420
Camping, Canoe Launch, Fishing, Hiking Trails, Picnic Shelters, Sandusky River Access



Trail Distance from
Walter Ave., Fremont to
Downtown Elmore
- 10 miles



Trail Distance
from Walter Ave.,
Fremont to Lindsey
- 5 miles

Trail Distance from Lindsey to Elmore
- 5 miles

MAP NOT TO SCALE

MAP NOT TO SCALE

- KEY**
- Trail
 - In Town Route
 - Active Rail Line
 - Parking
 - Restroom
 - Food
 - Lodging
 - Phone
 - Fremont Community Recreation Complex

- KEY**
- Trail
 - Active Rail Line
 - Parking
 - Restroom
 - Food
 - Lodging
 - Phone
 - Hospital
 - Hayes Presidential Library and Museums
 - Sandusky County Visitors Bureau



City of Fremont
323 South Front Street • Fremont, Ohio 43420
419-334-5900 • www.fremontohio.org

Trail Distance from Main St.,
Clyde to Co. Rd. 177
- 4.75 miles

AT CO. RD. 292, FOLLOW SIGNED ROUTE THRU BELLEVUE

1329 Tiffin Street, Fremont, Ohio 43420
Administration Offices 419-334-4495
Park Maintenance 567-314-5932
Non-Emergency Sheriff 419-334-6433
Emergency Call 911

